










LEGEND

-  Application Site Boundary
-  Existing Vegetation (Trees & Hedgerows)
-  Buildings, Roads & Tracks
-  Water Bodies
-  Disturbed Ground - In-Situ Mineral
-  Natural Regeneration
-  Existing 2m Contours (m aOD) & Spot Levels

Proposals:

The application Site is directly accessed off the A491 - Sandy Lane.

Engineering works are required to the eastern boundary of the Site, adjacent to the previous Sandy Lane Tip Landfill Site.

The application works would release ~ 245,000 tonnes of sand

The engineering and restoration works will require ~ 975,000m³ of imported inert material.



PROJECT
Sandy Lane Quarry
 DRAWING TITLE
Current Situation

DATE
 April 2021

REFERENCE
 NRS-001-W.D.007

SCALE
 1:2,500 @ A3

STATUS
FINAL